





















LAND USE DETERMINATION		S-1401		 		KEY TO ADJOINING MAPS	
TANJIL RIVER		SHEET 13		1: 25 000			
WATER SUPPLY CATCHMENT							
	1a		1e		4a		6a
	1b		2		4b		6b
	1c		3a		5a		6c
	1d		3b		5b		